

NOTES

1. ALL WORKS AND MATERIALS TO COMPLY WITH THE WDC ENGINEERING STANDARDS AND POLICIES. ANY AMBIGUITY BETWEEN DRAWINGS AND COUNCIL STANDARDS TO BE REPORTED TO THE ENGINEER FOR CLARIFICATION.
2. SEE INDIVIDUAL SERVICE PLAN SERIES FOR CORRESPONDING NOTES AND LEGEND. THIS PLAN IS FOR COORDINATION PURPOSES ONLY.

DATUM

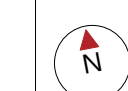
1. LEVELS ARE IN TERMS OF LYTTELTON VERTICAL DATUM 1937. ORIGIN OF LEVELS IS MN127 = RL 1.471 (2018)
2. COORDINATES ARE IN TERMS OF LOCAL CIRCUIT MOUNT PLEASANT 2000.

REVISION DETAILS	INT	DATE	SURVEYED	-
8 6A/6B VX POSITIONS UPDATED	TD	8/02/2024	DESIGNED	JLS
5 SUMP LOCATIONS UPDATED	JLS	6/07/2023	DRAWN	TC
6 FOR CONSTRUCTION	AM	11/07/2023	CHECKED	RH
7 PLAN UPDATED	JLS	29/11/2023	APPROVED	MC

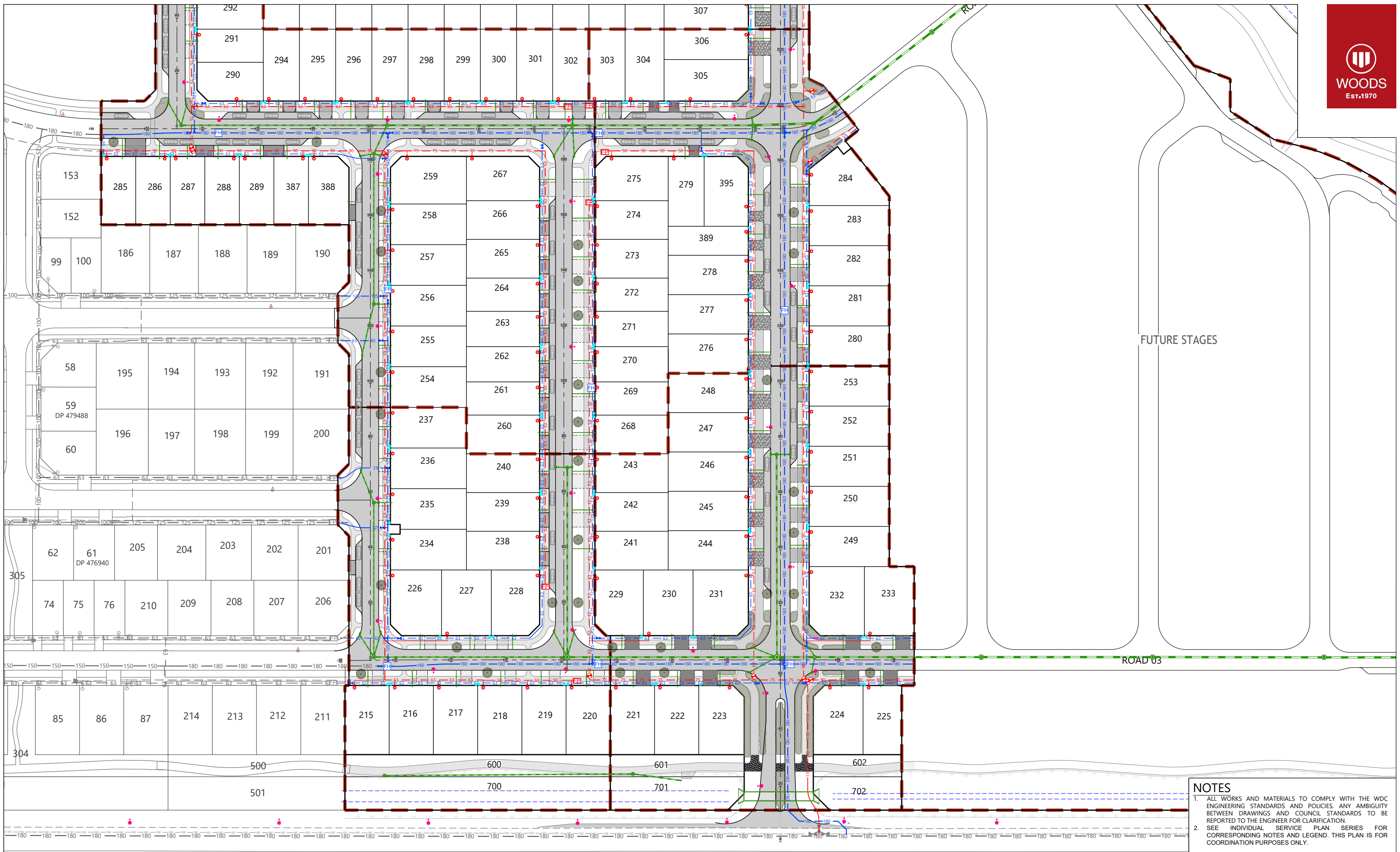
BEACH ROAD
KAIAPOI 7630



BEACH GROVE - STAGES 5 & 6
OVERALL SERVICE PLAN



STATUS	ISSUED FOR APPROVAL	REV
SCALE	1:2000 @ A3	8
COUNCIL	WAIMAKARIRI DISTRICT	
DWG NO	P21-196-05-700-MSC	



FUTURE STAGES

NOTES

- 1. ALL WORKS AND MATERIALS TO COMPLY WITH THE WDC ENGINEERING STANDARDS AND POLICIES. ANY AMBIGUITY BETWEEN DRAWINGS AND COUNCIL STANDARDS TO BE REPORTED TO THE ENGINEER FOR CLARIFICATION.
- 2. SEE INDIVIDUAL SERVICE PLAN SERIES FOR CORRESPONDING NOTES AND LEGEND. THIS PLAN IS FOR COORDINATION PURPOSES ONLY.

DATUM

- 1. LEVELS ARE IN TERMS OF LYTTELTON VERTICAL DATUM 1937. ORIGIN OF LEVELS IS MN127 = RL 1.471 (2018)
- 2. COORDINATES ARE IN TERMS OF LOCAL CIRCUIT MOUNT PLEASANT 2000.

REVISION DETAILS	INT	DATE	SURVEYED	-
9 6A/6B VX LOCATIONS UPDATED	TD	8/02/2024	DESIGNED	JLS
6 SUMP LOCATIONS UPDATED	JLS	6/07/2023	DRAWN	TC
7 FOR CONSTRUCTION	AM	11/07/2023	CHECKED	RH
8 PLAN UPDATED	JLS	29/11/2023	APPROVED	MC

BEACH ROAD
KAIAPOI 7630

WOODS.CO.NZ

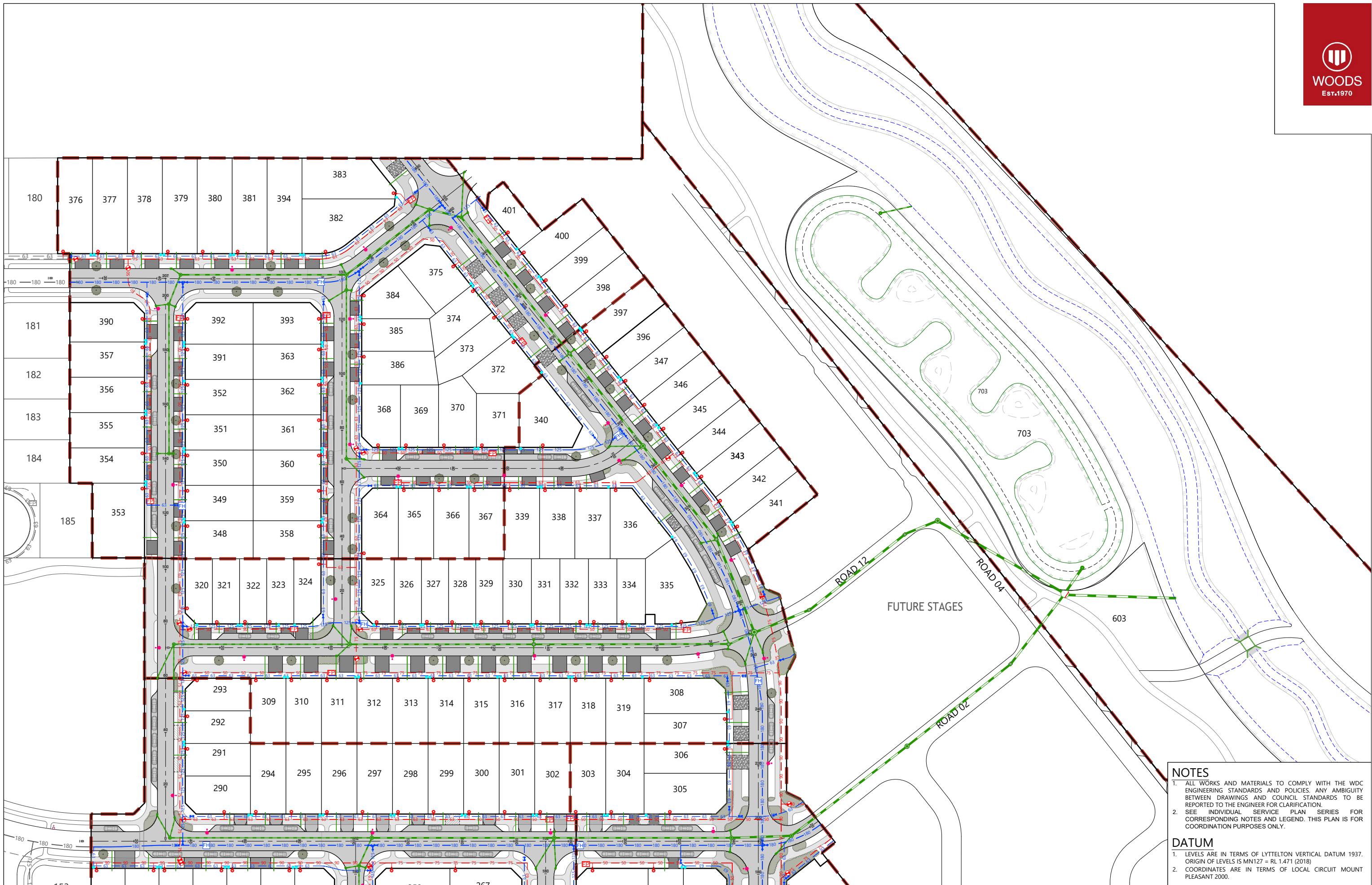


BEACH GROVE - STAGES 5 & 6

OVERALL SERVICE PLAN



STATUS	ISSUED FOR APPROVAL	REV
SCALE	1:1250 @ A3	9
COUNCIL	WAIMAKARIRI DISTRICT	
DWG NO	P21-196-05-701-MSC	



NOTES

1. ALL WORKS AND MATERIALS TO COMPLY WITH THE WDC ENGINEERING STANDARDS AND POLICIES. ANY AMBIGUITY BETWEEN DRAWINGS AND COUNCIL STANDARDS TO BE REPORTED TO THE ENGINEER FOR CLARIFICATION.
2. SEE INDIVIDUAL SERVICE PLAN SERIES FOR CORRESPONDING NOTES AND LEGEND. THIS PLAN IS FOR COORDINATION PURPOSES ONLY.

DATUM

1. LEVELS ARE IN TERMS OF LYTTELTON VERTICAL DATUM 1937. ORIGIN OF LEVELS IS MN127 = RL 1.471 (2018)
2. COORDINATES ARE IN TERMS OF LOCAL CIRCUIT MOUNT PLEASANT 2000.

REVISION DETAILS	INT	DATE	SURVEYED	
5 6A/6B VX POSITIONS UPDATED	TD	8/02/2024	DESIGNED	JLS
6 SUMP LOCATIONS UPDATED	JLS	6/07/2023	DRAWN	TC
7 FOR CONSTRUCTION	AM	11/07/2023	CHECKED	RH
8 PLAN UPDATED	JLS	29/11/2023	APPROVED	MC

BEACH ROAD
KAIAPOI 7630
WOODS.CO.NZ



BEACH GROVE - STAGES 5 & 6
OVERALL SERVICE PLAN



STATUS	ISSUED FOR APPROVAL	REV
SCALE	1:1250 @ A3	9
COUNCIL	WAIMAKARIRI DISTRICT	
DWG NO	P21-196-05-702-MSC	